

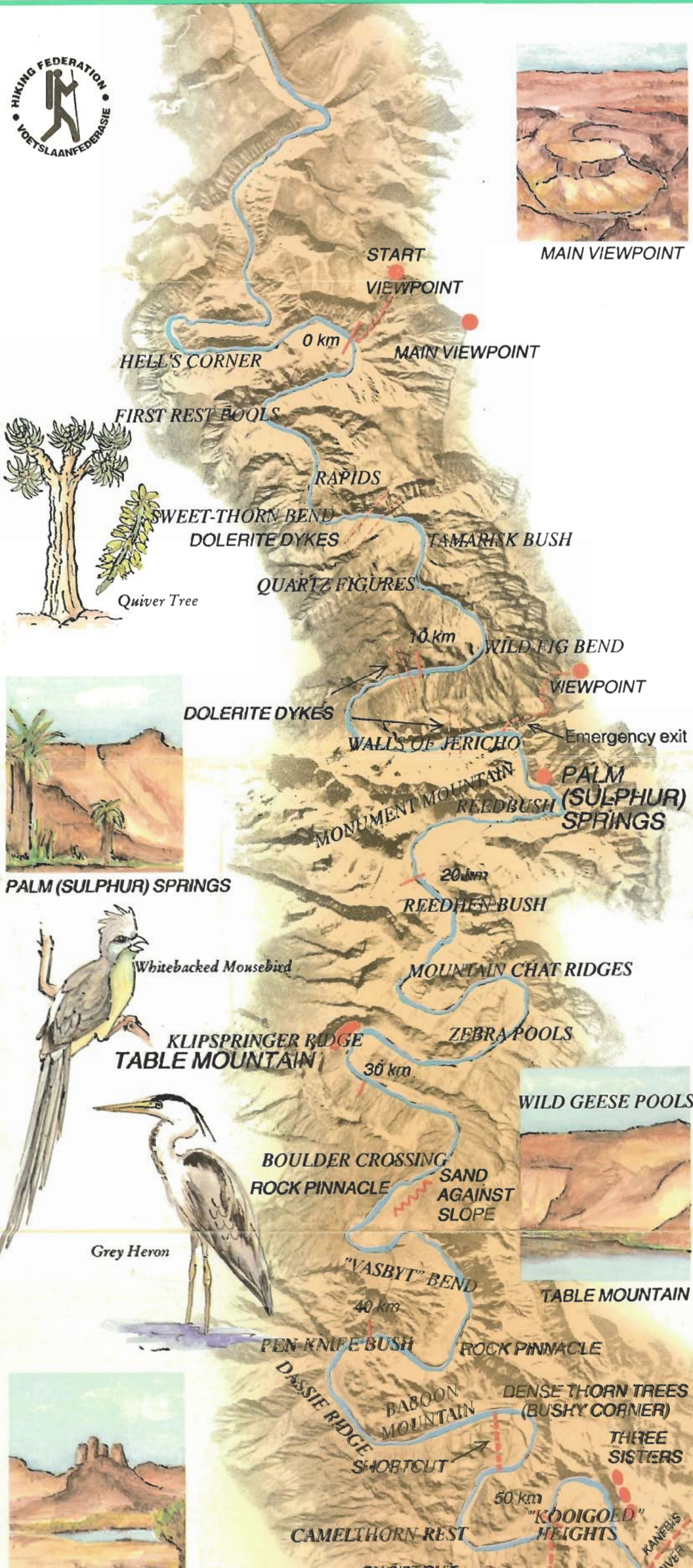


# The Fish River Canyon



PARKING/BEGINNING POINT OF TRAIL

Grey Heron



"VASBYT" BEND

40 km

TABLE MOUNTAIN

PEN-KNIFE BUSH

ROCK PINNACLE

DASSIE RIDGE

BABOON MOUNTAIN

DENSE THORN TREES (BUSHY CORNER)

THREE SISTERS

SHORTCUT

50 km

CAMELTHORN REST

"KOOIGOED" HEIGHTS

KANEBIS RIVER

SHORTCUT

NAMA GRAVES

BARBEL POOLS

60 km

"VAS VAT" NECK

FOUR FINGER ROCK

LOST BEND

GERMAN SOLDIER'S GRAVE

CORNELIUS' CAMP

Emergency exit



Cape Robin

70 km

CAUSEWAY KOCHAS DRIFT

BANDAGE PASS

SANDY BEACH

GERMAN SOLDIER'S GRAVE

FOOL'S GOLD CORNER

SHORTCUT

FLAT PLAIN

STOCK KRAAL

80 km

STINK WATER

FISH-EAGLE POOLS



AI-AIS

"ALMOST THERE"

LAST REST

AI-AIS

90 km



FOUR FINGER ROCK

SHORTCUT

GERMAN SOLDIER'S GRAVE

CAUSEWAY

FISH RIVER CANYON PROFILE

AI-AIS

PARKING/ENDING POINT OF TRAIL



FOUR FINGER ROCK



Purple Gallinule

